



Reliable, Real-Time Centimeter Surveying... So, what's the difference?



Application software!

Application specific software packages designed to satisfy your field operational requirements. New applications include: Automated Topographic Surveying, Route Surveying including cut and fill, 3D Seismic Surveying and Real-Time Layout at the centimeter-level. You can choose one or all, depending on your needs.

Call 1-800-922-2401 today to find out how much we have to offer you.

Your surveying business deserves the best!

Our Real-Time Z-Tracking™ surveying systems afford the highest level of reliability, precision and field productivity available in the industry. At the heart of each system is the Ashtech Z-12, recognized worldwide as the premier geodetic receiver technology. Our Real-Time Z™ Technology, combined with our expanding variety of application software packages, is the solution to your surveying needs.



The leader in precision solutions for global positioning

Circle 5

1170 Kifer Road, Sunnyvale, CA 94086 • (408) 524-1400 • FAX (408) 524-1500
Blenheim Office Park, Long Hanborough, Oxfordshire OX8 8LN England • 44-1-993-883-533 • FAX 44-1-993-883-977

New
From **ASHTECH**
...Leader in Precision Solutions
for Global Positioning...

Don't wait any longer to integrate
precision GPS into your business

Introducing the Super C/A Surveyor™


The ideal entry level
GPS Surveying System
to expand your
service capacity

For more information on
the Super C/A Surveyor
call 1-800-922-2401

*Lease to own a complete
system for \$729/month
Call Today!!*



State-of-the-art hardware



PRISM™ processing package

Circle 33

ASHTECH

1170 Kifer Road, Sunnyvale, CA 94086 • (408) 524-1400 • FAX (408) 524-1500
Blenheim Office Park, Long Hanborough, Oxfordshire OX8 8LN England • 44-1-993-883-533 • FAX 44-1-993-883-977