





Reliable, Real-Time Centimeter Surveying... So, what's the difference?






Application software!

Application specific software packages designed to satisfy your field operational requirements. New applications include: Automated Topographic Surveying, Route Surveying including cut and fill, 3D Seismic Surveying and Real-Time Layout at the centimeter-level. You can choose one or all, depending on your needs.

Call 1-800-922-2401 today to find out how much we have to offer you.



Your surveying business deserves the best!

Our Real-Time Z-Tracking™ (RTZ) surveying systems afford the highest level of reliability, precision and field productivity available in the industry. At the heart of each system is the Ashtech Z-12, recognized world-wide as the premier geodetic receiver technology. RTZ, combined with our expanding variety of application software packages, is the solution to your surveying needs.



ASHTECH

The leader in precision solutions for global positioning

**1 170 Kifer Road, Sunnyvale, CA 94086 • (408) 524-1400 • FAX (408) 524-1500
Blenheim Office Park, Long Hanborough, Oxfordshire OX8 8LN England • 44-1-993-883-533 • FAX 44-1-993-883-977**